



**NOTICE OF SPECIAL ELECTION TO BE HELD ON NOVEMBER 5, 2024 TO CONFIRM OR
REJECT CREATION OF BASTROP COUNTY EMERGENCY SERVICES DISTRICT NO. 3
AND ADOPTION OF AN AD VALOREM TAX ALLOWED BY SECTION 48-e,
ARTICLE III, TEXAS CONSTITUTION FOR SUPPORT OF SAID DISTRICT**



**(AVISO DE ELECCIÓN ESPECIAL QUE SE LLEVARÁ A CABO EL 5 DE NOVIEMBRE DE 2024 PARA CONFIRMAR O
RECHAZA LA CREACIÓN DEL DISTRITO DE SERVICIOS DE EMERGENCIA NO. 3 DEL CONDADO DE BASTROP
Y LA ADOPCIÓN DE UN IMPUESTO AD VALOREM PERMITIDO POR LA SECCIÓN 48-E, ARTÍCULO III DE
LA CONSTITUCIÓN DE TEJAS PARA EL APOYO DE DICHO DISTRITO)**

Notice is given that a special election to vote "For" or "Against" the following proposition will be conducted on November 5, 2024:

(Se da aviso de que el 5 de noviembre de 2024 se llevará a cabo una elección especial para votar "A favor" o "En contra" de la siguiente proposición:)

To confirm the creation of the BASTROP COUNTY EMERGENCY SERVICES DISTRICT NO. 3 and the authorization of the adoption of a tax not to exceed the rate allowed by Section 48-e, Article III, Texas Constitution which provides for the levy of a tax not to exceed ten cents (\$0.10) on each one hundred dollar (\$100.00) valuation of ad valorem property situated in said district for the support of said district.

(Para confirmar la creación del DISTRITO DE SERVICIOS DE EMERGENCIA DEL CONDADO DE BASTROP NO. 3 y la autorización de la adopción de un impuesto que no exceda la tasa permitida por la Sección 48-e, Artículo III, Constitución de Tejas, que establece la imposición de un impuesto que no exceda los diez centavos (\$0.10) sobre cada valoración de cien dólares (\$100.00) de la propiedad ad valorem situada en dicho distrito para el sostenimiento de dicho distrito).

Pursuant to Section 4.004 of the Texas Election Code, please note the following: (1) the nature and date of the special election is stated above in this notice document; (2) the location of each polling place is described below; (3) the hours that the polls will be open for early voting and on election day are described below; (4) the internet website of the authority conducting the special election (Bastrop County, Texas) is www.co.bastrop.tx.us; and (5) the proposed BASTROP COUNTY EMERGENCY SERVICES DISTRICT NO. 3 will provide emergency medical services and emergency transport in response to any emergency situation in accordance with the authority granted to emergency services districts under Chapter 775 of the Texas Health and Safety Code, but the district will not provide any services provided by the existing Bastrop County Emergency Services District No. 1, the existing Bastrop County Emergency Services District No. 2, or the existing Bastrop-Travis Counties Emergency Services District No. 1, as set forth in the statement of services to be provided by each of the aforesaid and existing emergency services districts in accordance with Section 775.018(g) of the Texas Health and Safety Code.

(De conformidad con la Sección 4.004 del Código Electoral de Tejas, tenga en cuenta lo siguiente: (1) la naturaleza y la fecha de la elección especial se indican anteriormente en este documento de notificación; (2) la ubicación de cada lugar de votación se describe a continuación; (3) las horas en que las urnas estarán abiertas para la votación anticipada y el día de las elecciones se describen a continuación; (4) el sitio web de Internet de la autoridad que lleva a cabo la elección especial (Condado de Bastrop, Texas) está www.co.bastrop.tx.us; y (5) el DISTRITO DE SERVICIOS DE EMERGENCIA NO. 3 propuesto del CONDADO DE BASTROP proporcionará servicios médicos de emergencia y transporte de emergencia en respuesta a cualquier situación de emergencia de acuerdo con la autoridad otorgada a los distritos de servicios de emergencia bajo el Capítulo 775 del Código de Salud y Seguridad de Tejas, pero el distrito no proporcionará ningún servicio proporcionado por el Distrito de Servicios de Emergencia No. 1 del Condado de Bastrop, el Distrito de Servicios de Emergencia No. 2 del Condado de Bastrop existente o el Distrito de Servicios de Emergencia No. 1 del Condado de Bastrop-Travis, como se establece en la declaración de servicios que deben proporcionar cada uno de los distritos de servicios de emergencia mencionados anteriormente y existentes de acuerdo con la Sección 775.018 (g) del Código de Salud y Seguridad de Tejas).

As of the issuance date of this notice, and pursuant to the applicable provisions of Chapter 775 of the Texas Health and Safety Code, the territorial boundaries of the BASTROP COUNTY EMERGENCY SERVICES DISTRICT NO. 3 ("District") are coextensive with the boundaries of Bastrop County, Texas – save, except, and excluding from the boundaries of the District, however, the following territory located in Bastrop County, Texas more particularly described by the mapping attached to this order and incorporated by reference for all purposes: (1) all of the territory included in the municipal limits (including any annexation territory) and extraterritorial jurisdiction of the City of Elgin, Texas which is located in Bastrop County, Texas; (2) all of the territory included in the extraterritorial jurisdiction of the City of Austin, Texas which is located in Bastrop County, Texas; and (3) all of the territory included in the extraterritorial jurisdiction of the City of Webberville, Texas which is located in Bastrop County, Texas.

(A partir de la fecha de emisión de este aviso, y de conformidad con las disposiciones aplicables del Capítulo 775 del Código de Salud y Seguridad de Tejas, los límites territoriales del DISTRITO DE SERVICIOS DE EMERGENCIA DEL CONDADO DE BASTROP NO. 3 ("Distrito") son coextendidos con los límites del Condado de Bastrop, Tejas, salva, exceptuando y excluyendo de los límites del Distrito, sin embargo, el siguiente territorio ubicado en el condado de Bastrop, Tejas, más particularmente descrito por el mapa adjunto a esta orden e incorporado por referencia para todos los propósitos: (1) todo el territorio incluido en los límites municipales (incluido cualquier territorio de anexión) y la jurisdicción extraterritorial de la ciudad de Elgin, Texas, que se encuentra en el condado de Bastrop, Tejas; (2) todo el territorio incluido en la jurisdicción extraterritorial de la Ciudad de Austin, Tejas, que se encuentra en el Condado de Bastrop, Tejas;

y (3) todo el territorio incluido en la jurisdicción extraterritorial de la ciudad de Webberville, Tejas, que se encuentra en el condado de Bastrop, Tejas).

EARLY VOTING SCHEDULE (HORARIO DE VOTACIÓN ADELANTADO)

Early voting by personal appearance for the special election will be conducted as follows:
(La votación anticipada por comparecencia personal para la elección especial se llevará a cabo de la siguiente manera:)

- Bastrop County Courthouse Annex Bldg., 804 Pecan St., Lower Level, Conference Rm, Bastrop, Texas
(Edificio Anexo del Palacio de Justicia del Condado de Bastrop, 804 Calle de Pecan, Nivel Inferior, La Sala de Conferencias, Bastrop, Tejas)
- Smithville Recreation Center, 106 Royston St., Smithville, Texas
(Centro de recreación de Smithville, 106 Calle Royston, Smithville, Tejas)
- Bastrop County Cedar Creek Annex, 5785 FM 535, Cedar Creek, Texas
(Anexo Cedar Creek del condado de Bastrop, 5785 Camino de la Granja al Mercado 535, Cedar Creek, Tejas)
- Elgin Recreation Center, 361 N. Hwy 95, Elgin, Texas
(Centro Recreativo de Elgin, 361 Autopista del Norte 95, Elgin, Tejas)

October 21, 2024 – November 1, 2024
(21 de octubre de 2024 – 1 noviembre de 2024)

SUNDAY (Domingo)	MONDAY (Lunes)	TUESDAY (Martes)	WEDNESDAY (Miércoles)	THURSDAY (Jueves)	FRIDAY (Viernes)	SATURDAY (Sabado)
	21 8am – 5pm	22 8am – 5pm	23 8am – 5pm	24 8am – 5pm	25 8am – 5pm	26 7am – 7pm
27 9am – 3pm	28 7am – 7pm	29 7am – 7pm	30 7am – 7pm	31 7am – 7pm	1 7am – 7pm	

ELECTION DAY VOTING (VOTACIÓN EL DÍA DE LAS ELECCIONES)

Notice is given that the polling places listed below will be open from 7:00 a.m. to 7:00 p.m., on November 5, 2024 for election day voting in the special election:
(Se notifica que los lugares de votación que se enumeran a continuación estarán abiertos de 7:00 a.m. a 7:00 p.m., el 5 de noviembre de 2024 para la votación del día de las elecciones en la elección especial:)

- Wyldwood Baptist Church, 398 Union Chapel Rd., Cedar Creek, Texas
(Iglesia Bautista Wyldwood, 398 Calle de Capilla de la Unión, Cedar Creek, Tejas)
- Aqua Water Supply, 415 Old Austin Hwy., Bastrop, Texas
(Suministro de Aqua, 415 Calle Carretera Vieja de Austin, Bastrop, Tejas)
- River Valley Christian Fellowship, 1224 W. Hwy 71, Bastrop, Texas
(Fraternidad Cristiana del Valle del Río, 1224 Autopista del Oeste 71, Bastrop, Tejas)
- Bastrop County Courthouse Annex, 804 Pecan St., Bastrop, Texas
(Anexo del Palacio de Justicia del Condado de Bastrop, 804 Calle de Pecan, Bastrop, Tejas)
- Paige Community Center, 107 S. Main St., Paige, Texas
(Centro Comunitario Paige, 107 Calle de Principal, Paige, Tejas)
- Bastrop County Community Center, 15 American Legion Dr., Bastrop, Texas
(Centro Comunitario del Condado de Bastrop, 15 Calle Campana de la Legión Americana, Bastrop, Tejas)
- Smithville Recreation Center, 106 Royston St., Smithville, Texas
(Centro Recreativo de Smithville, 106 Calle Royston, Smithville, Tejas)
- Rosanky Community Center, 135 Main St., Rosanky, Texas
(Centro Comunitario Rosanky, 135 Calle Principal, Rosanky, Tejas)
- Bastrop County Cedar Creek Annex, 5785 FM 535, Cedar Creek, Texas
(Anexo de Cedar Creek del Condado de Bastrop, 5785 Camino de la Granja al Mercado 535, Cedar Creek, Tejas)
- Red Rock Community Center, 114 Red Rock Rd., Red Rock, Texas
(Centro Comunitario de Roca Roja, 114 Calle Roca Roja, Red Rock, Tejas)
- Elgin Recreation Center, 361 N. Hwy 95, Elgin, Texas
(Centro Recreativo Elgin, 361 Autopista del Norte 95, Elgin, Tejas)
- Bastrop County Road and Bridge Precinct 4, 1133 Dildy Dr., Elgin, Texas
(Precinto 4 de Carreteras y Puentes del Condado de Bastrop, 1133 Calle Dildy, Elgin, Tejas)
- Faith Lutheran Church, 230 Waco St., McDade, Texas
(Iglesia Luterana de la Fe, 230 Calle Waco, McDade, Tejas)

FILED

September 27, 2024

Krista Bartsch
Bastrop County Clerk

9:41 am

- Family Worship Center, 2425 FM 1704, Elgin, Texas
(Centro de Adoración Familiar, 2425 Camino de la Granja al Mercado 1704, Elgin, Tejas)
- Bastrop County ESD#2 Station 4, 1432 N. Hwy 95, Bastrop, Texas
(Condado de Bastrop ESD # 2 Estación 4, 1432 Autopista del Norte 95, Bastrop, Tejas)

Applications for ballot by mail shall be mailed or e-mailed to:
(Las solicitudes para boletas de votación adelantada por correo deberán enviarse a:)


Kristin Miles, Bastrop County Elections Administrator
(Administrador de Elecciones de Condado de Bastrop)
804 Pecan Street, Bastrop, Texas 78602
(804 Calle de la Pecana, Bastrop, Tejas 78602)
elections@co.bastrop.tx.us

Applications for ballots by mail must be received no later than the close of business on October 25, 2024.
(Las solicitudes para boletas de votación adelantada por correo deberán recibirse para el fin de las horas de negocio el 25 de octubre 2024.)

ISSUANCE (EMISIÓN)

ISSUED THIS THE 12th DAY OF AUGUST, 2024
(EMITADA ESTE DIA 12th DE AGOSTO DE 2024)

THE COMMISSIONERS COURT OF BASTROP COUNTY, TEXAS
(LA CORTE DE COMISIONADOS DEL CONDADO DE BASTROP, TEJAS)



Honorable Gregory Klaus
County Judge (Juez del Condado)
Bastrop County, Texas (Condado de Bastrop, Tejas)




Honorable Mel Hamner
Commissioner, Precinct 1 (Comisionado, Precinto Núm. 1)
Bastrop County, Texas (Condado de Bastrop, Tejas)



Honorable Clara Beckett
Commissioner, Precinct 2 (Comisionado, Precinto Núm. 2)
Bastrop County, Texas (Condado de Bastrop, Tejas)

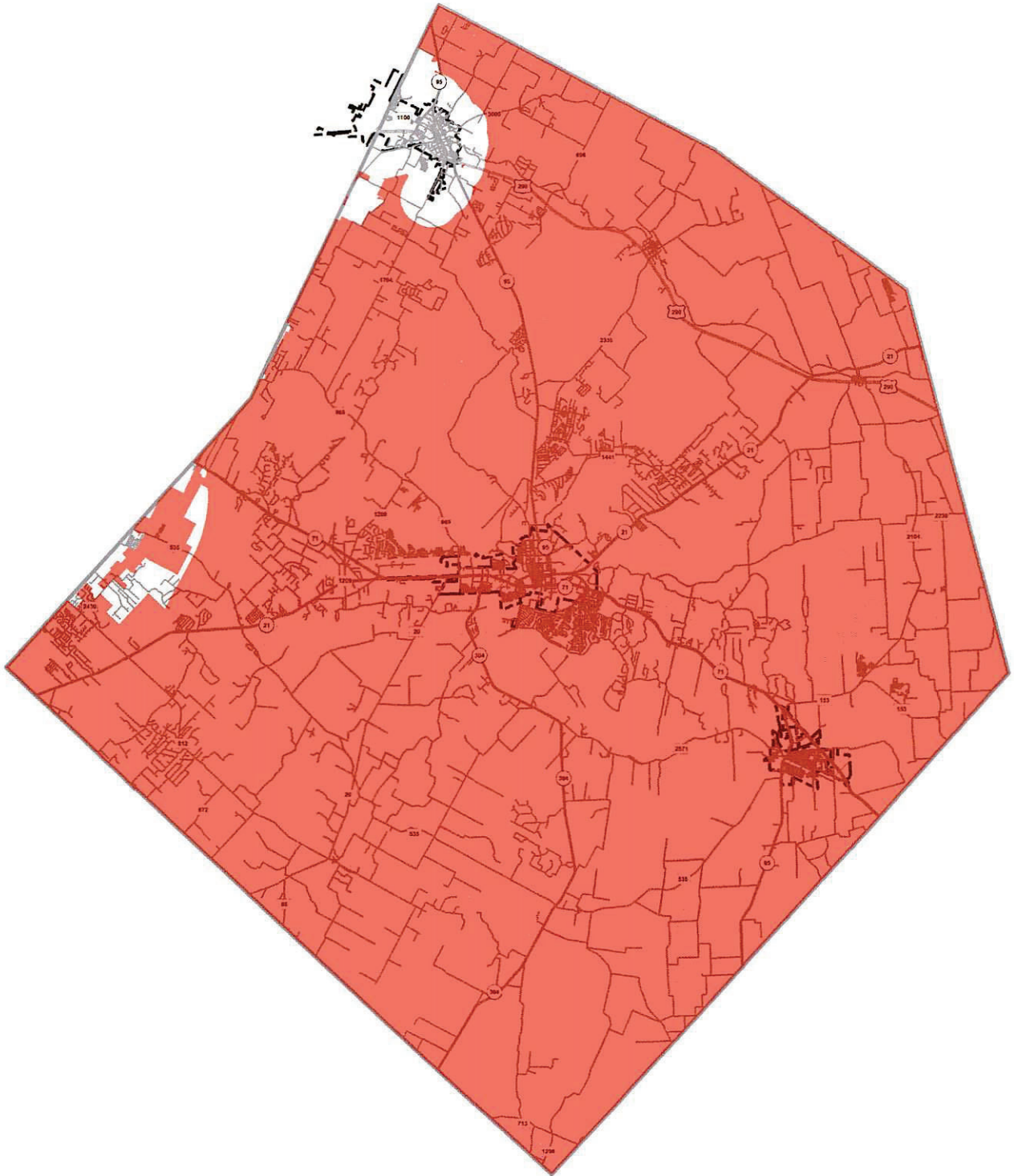


Honorable Mark Meuth
Commissioner, Precinct 3 (Comisionado, Precinto Núm. 3)
Bastrop County, Texas (Condado de Bastrop, Tejas)




Honorable David Glass
Commissioner, Precinct 4 (Comisionado, Precinto Núm. 4)
Bastrop County, Texas (Condado de Bastrop, Tejas)

MAPPING ATTACHMENT TO NOTICE
(ADJUNTO DE MAPEO AL AVISO)



MAP LEGEND

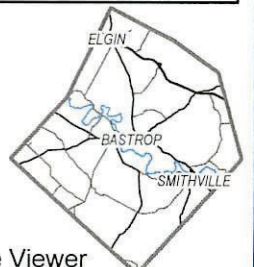
 Bastrop County ESD No. 3



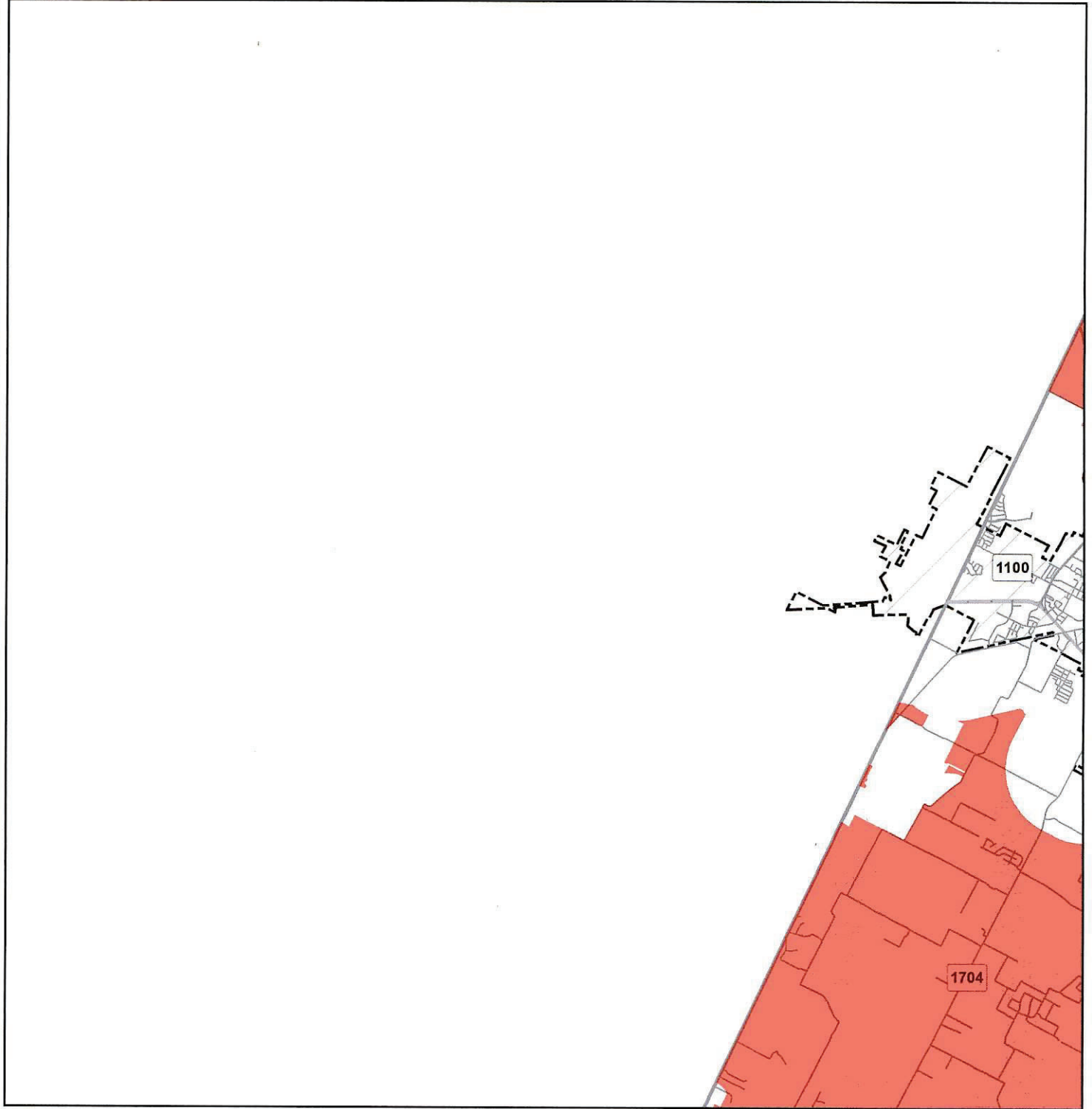
Date: 8/12/2024




Scan QR Code for an Interactive Viewer



Bastrop County provides this map and data "as is" and assumes no liability for its completeness or accuracy. Information shown on this map is derived from public records that are constantly undergoing change and do not replace a site survey. This product is for informational purposes and may not have been prepared for or be suitable for legal, engineering or surveying purposes. It does not represent an on-the-ground survey and represents only the approximate relative location of property boundaries.



MAP LEGEND




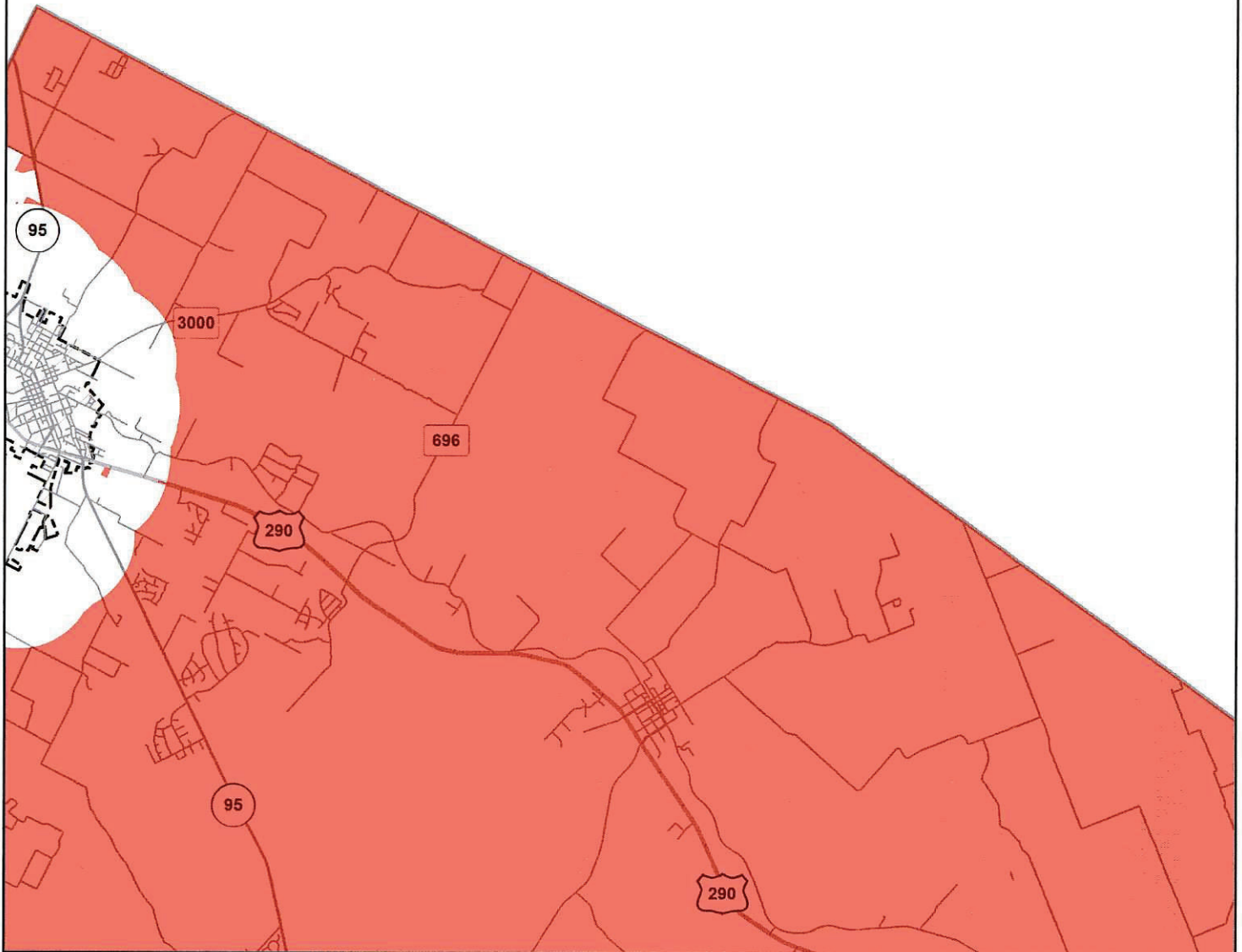
 Bastrop County ESD No. 3



Scan QR Code for an Interactive Viewer

Date: 8/12/2024

Bastrop County provides this map and data "as is" and assumes no liability for its completeness or accuracy. Information shown on this map is derived from public records that are constantly undergoing change and do not replace a site survey. This product is for informational purposes and may not have been prepared for or be suitable for legal, engineering or surveying purposes. It does not represent an on-the-ground survey and represents only the approximate relative location of property boundaries.



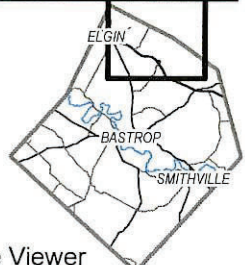
Date: 8/12/2024

MAP LEGEND


 Bastrop County ESD No. 3



Scan QR Code for an Interactive Viewer

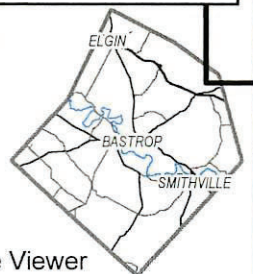


Bastrop County provides this map and data "as is" and assumes no liability for its completeness or accuracy. Information shown on this map is derived from public records that are constantly undergoing change and do not replace a site survey. This product is for informational purposes and may not have been prepared for or be suitable for legal, engineering or surveying purposes. It does not represent an on-the-ground survey and represents only the approximate relative location of property boundaries.




MAP LEGEND

 Bastrop County ESD No. 3




Scan QR Code for an Interactive Viewer




Date: 8/12/2024

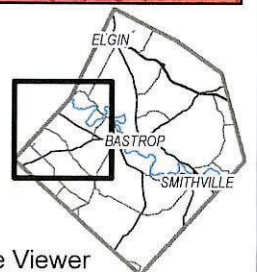
Bastrop County provides this map and data "as is" and assumes no liability for its completeness or accuracy. Information shown on this map is derived from public records that are constantly undergoing change and do not replace a site survey. This product is for informational purposes and may not have been prepared for or be suitable for legal, engineering or surveying purposes. It does not represent an on-the-ground survey and represents only the approximate relative location of property boundaries.



Date: 8/12/2024

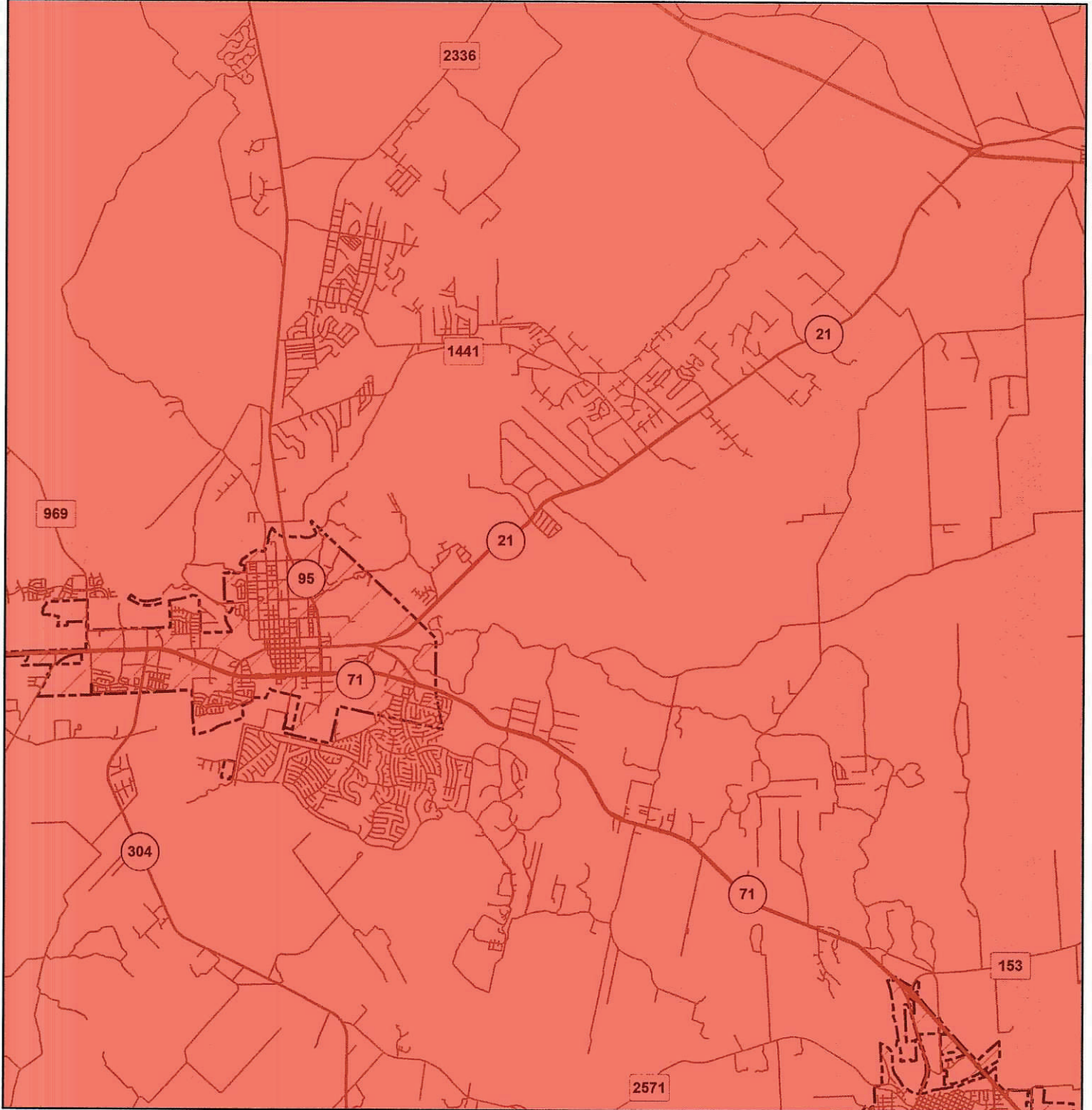
MAP LEGEND

 Bastrop County ESD No. 3



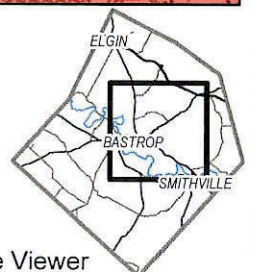
Scan QR Code for an Interactive Viewer

Bastrop County provides this map and data "as is" and assumes no liability for its completeness or accuracy. Information shown on this map is derived from public records that are constantly undergoing change and do not replace a site survey. This product is for informational purposes and may not have been prepared for or be suitable for legal, engineering or surveying purposes. It does not represent an on-the-ground survey and represents only the approximate relative location of property boundaries.



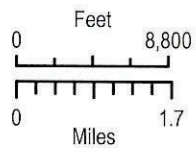
MAP LEGEND

 Bastrop County ESD No. 3



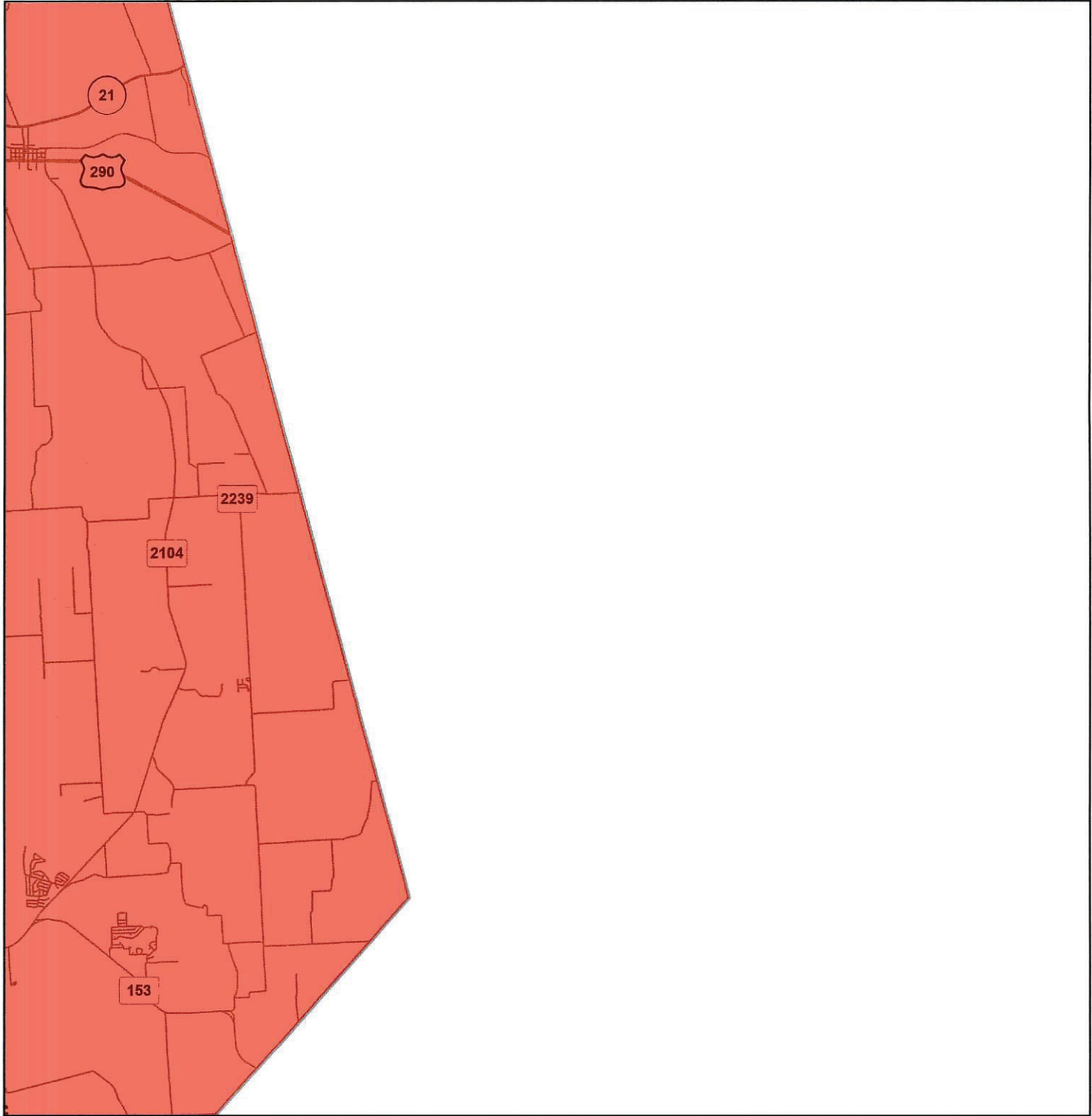
Scan QR Code for an Interactive Viewer

N





Date: 8/12/2024

Bastrop County provides this map and data "as is" and assumes no liability for its completeness or accuracy. Information shown on this map is derived from public records that are constantly undergoing change and do not replace a site survey. This product is for informational purposes and may not have been prepared for or be suitable for legal, engineering or surveying purposes. It does not represent an on-the-ground survey and represents only the approximate relative location of property boundaries.

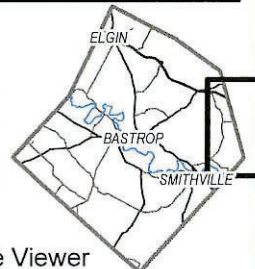


MAP LEGEND

 Bastrop County ESD No. 3

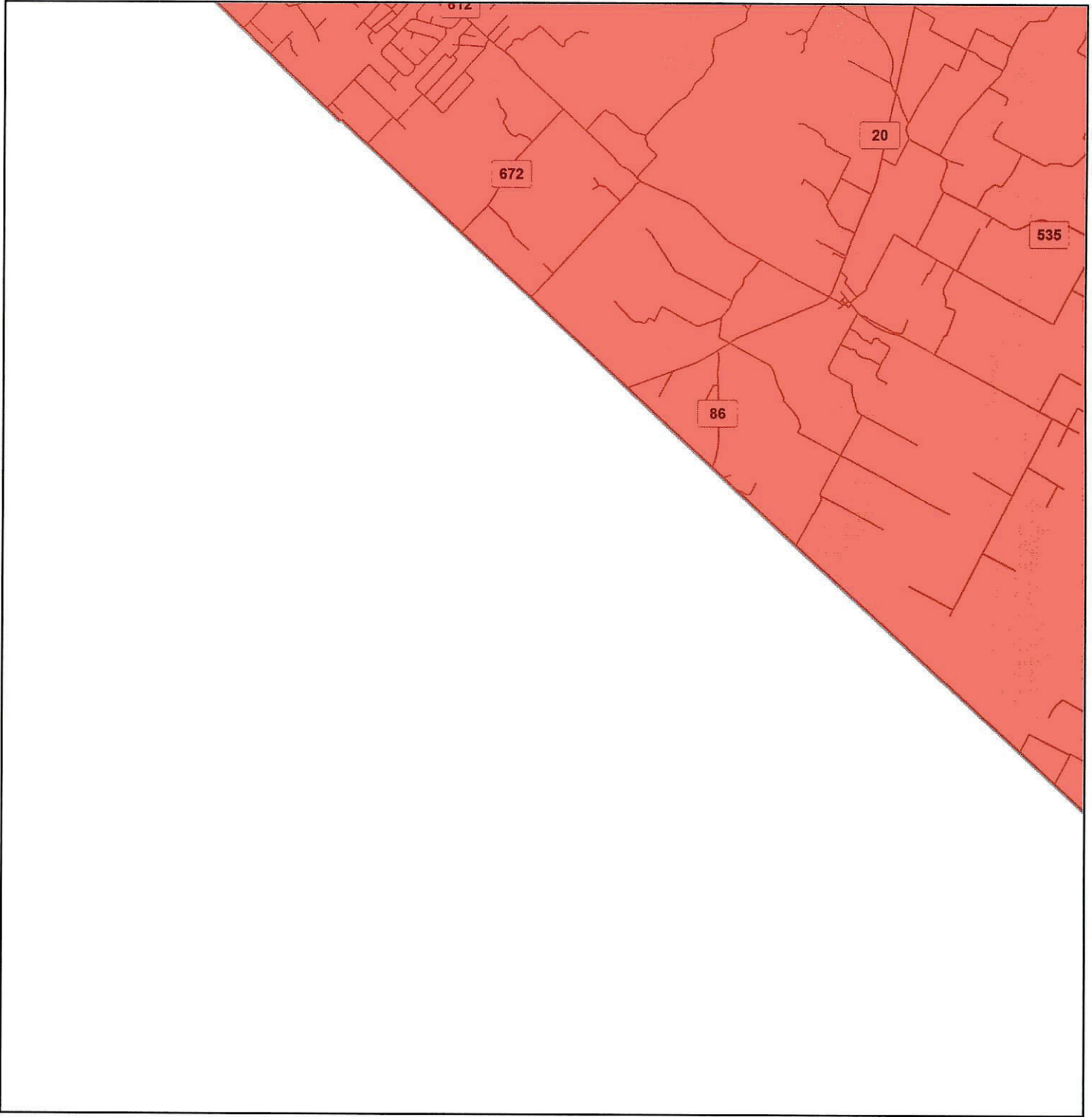


Date: 8/12/2024



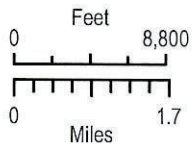
Scan QR Code for an Interactive Viewer

Bastrop County provides this map and data "as is" and assumes no liability for its completeness or accuracy. Information shown on this map is derived from public records that are constantly undergoing change and do not replace a site survey. This product is for informational purposes and may not have been prepared for or be suitable for legal, engineering or surveying purposes. It does not represent an on-the-ground survey and represents only the approximate relative location of property boundaries.

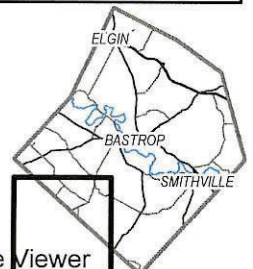


MAP LEGEND

 Bastrop County ESD No. 3

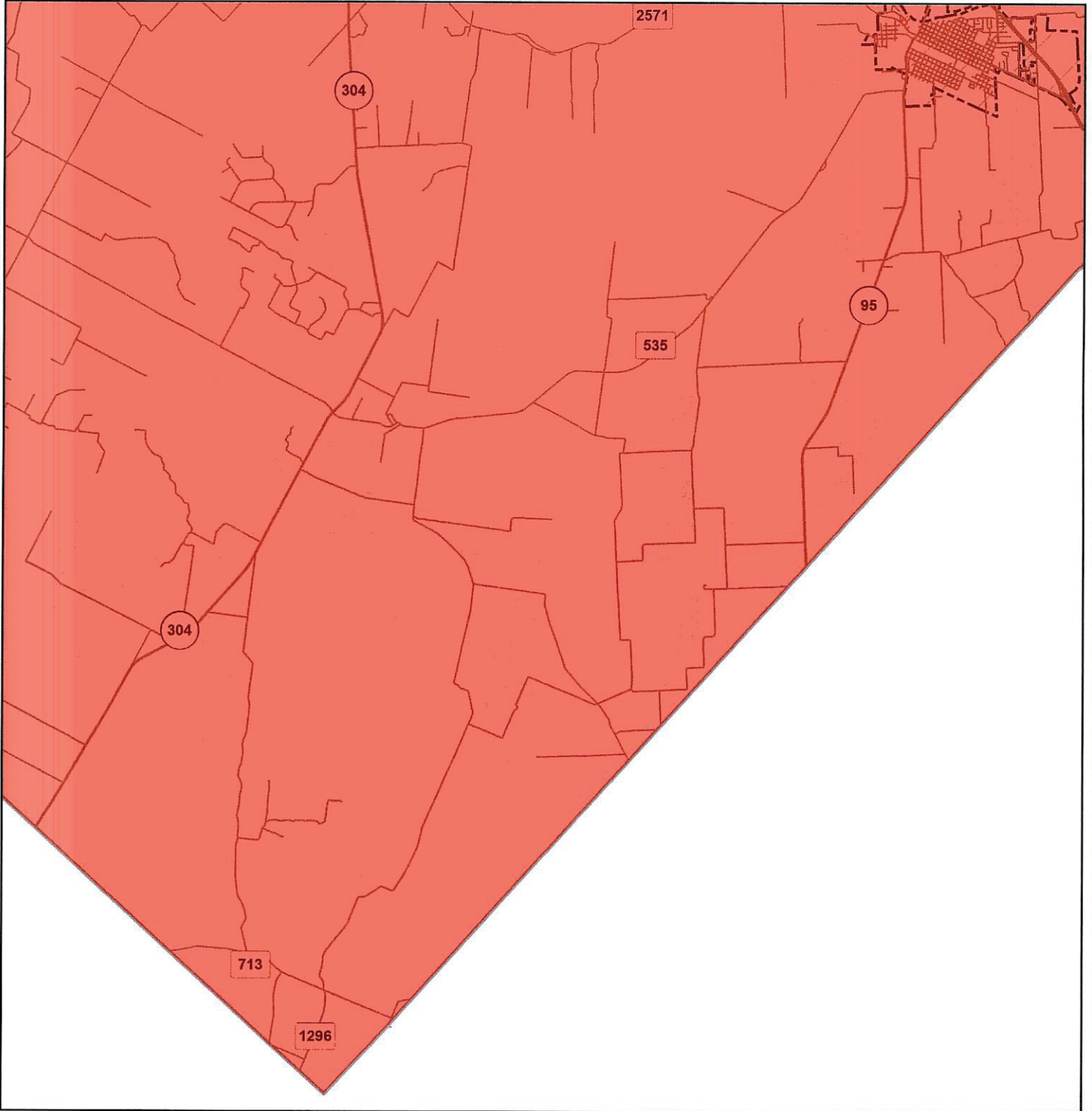


Date: 8/12/2024




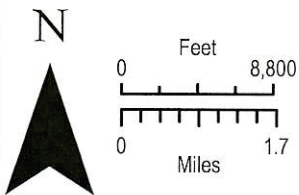
Scan QR Code for an Interactive Viewer

Bastrop County provides this map and data "as is" and assumes no liability for its completeness or accuracy. Information shown on this map is derived from public records that are constantly undergoing change and do not replace a site survey. This product is for informational purposes and may not have been prepared for or be suitable for legal, engineering or surveying purposes. It does not represent an on-the-ground survey and represents only the approximate relative location of property boundaries.



MAP LEGEND

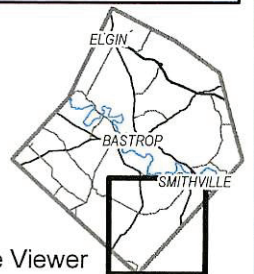
 Bastrop County ESD No. 3




Date: 6/12/2024




Scan QR Code for an Interactive Viewer



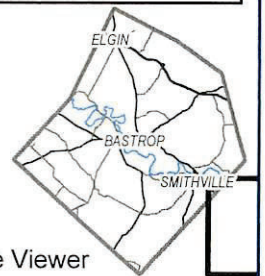
Bastrop County provides this map and data "as is" and assumes no liability for its completeness or accuracy. Information shown on this map is derived from public records that are constantly undergoing change and do not replace a site survey. This product is for informational purposes and may not have been prepared for or be suitable for legal, engineering or surveying purposes. It does not represent an on-the-ground survey and represents only the approximate relative location of property boundaries.



MAP LEGEND



 Bastrop County ESD No. 3



Scan QR Code for an Interactive Viewer

Date: 8/12/2024

Bastrop County provides this map and data "as is" and assumes no liability for its completeness or accuracy. Information shown on this map is derived from public records that are constantly undergoing change and do not replace a site survey. This product is for informational purposes and may not have been prepared for or be suitable for legal, engineering or surveying purposes. It does not represent an on-the-ground survey and represents only the approximate relative location of property boundaries.